



Easy to
Use!



Point Cloud Web Sharing

...publish any point cloud and securely share via web
...no limits on number of shared point clouds

Included with Base GeoSync Subscription

1 Z-Tools User . 1 Cloud Publisher User . 10 GB Storage . 10 Cloud Projects

- ☐ Create 3D Scenes
- ☐ Supports RGB and Height Rendering
- ☐ Full Navigation - Zoom, Pan, Rotate
- ☐ Measure In All Directions
- ☐ Add a Clipping Box to Filter Points
- ☐ Generate Profiles / Sections and Export



Combined **Terrestrial . Mobile . UAV** Point Clouds



Contact Us For a Free Quote:
Lewis Dixon: ldixon@cdpengineers.com



Easy to
Use!

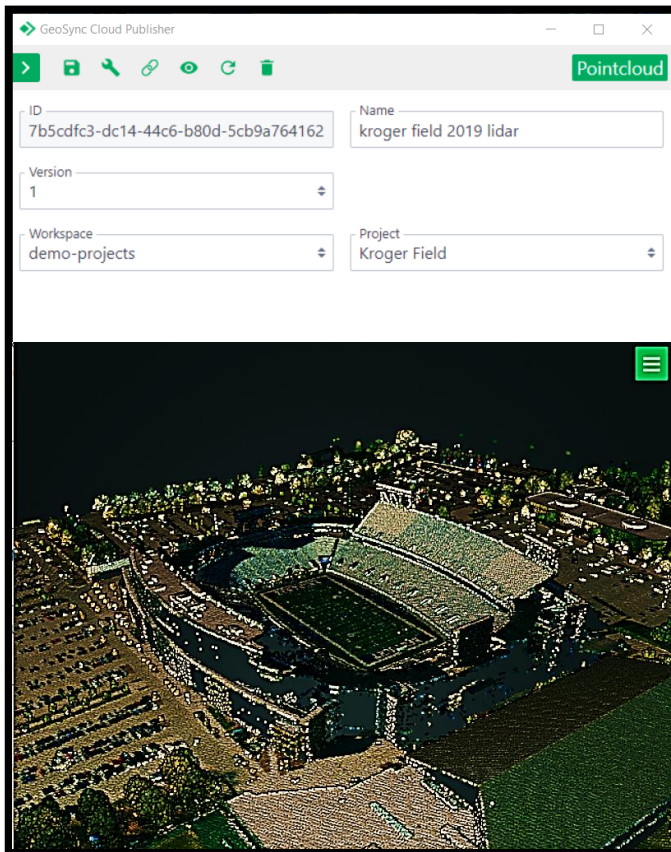
Point Cloud to GIS Floor Plan

...slice indoor scans to create floor plan GeoTIF
...geo-reference and create room layer

Included with Base GeoSync Subscription

1 Z-Tools User . 1 Cloud Publisher User . 10 GB Storage . 10 Cloud Projects

Point Cloud Publishing – Quick & Easy!



Add a Point Cloud (Preview)

Build Tiles and Upload

Create a Scene

Add Point Cloud(s) - Configure

Set Permissions & Share

3D Model

- ☐ Indoor Scan
- ☐ UAV Point Cloud



Contact Us For a Free Quote:
Lewis Dixon: ldixon@cdpengineers.com