



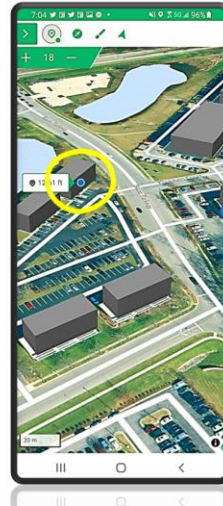
Easy to Use!

# Mobile Mapping System

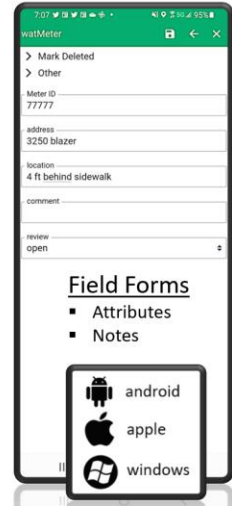
...perfect for GIS groups or dedicated mapping teams

**Add a LEICA FLX100 GNSS Device**

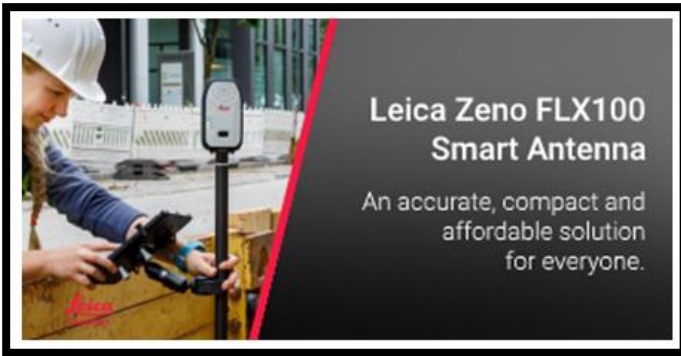
- Pair with Bluetooth GNSS Device
- Capture Location and Inventory
- Draw and Edit Features
- Multiple Concurrent Users
- Import Existing Mapping Layers
- Link Photos and Documents
- Measure Distances
- Export to Standard GIS Formats
- Full Featured Desktop GIS Software
- Mobile Applications (Phone or Tablet)



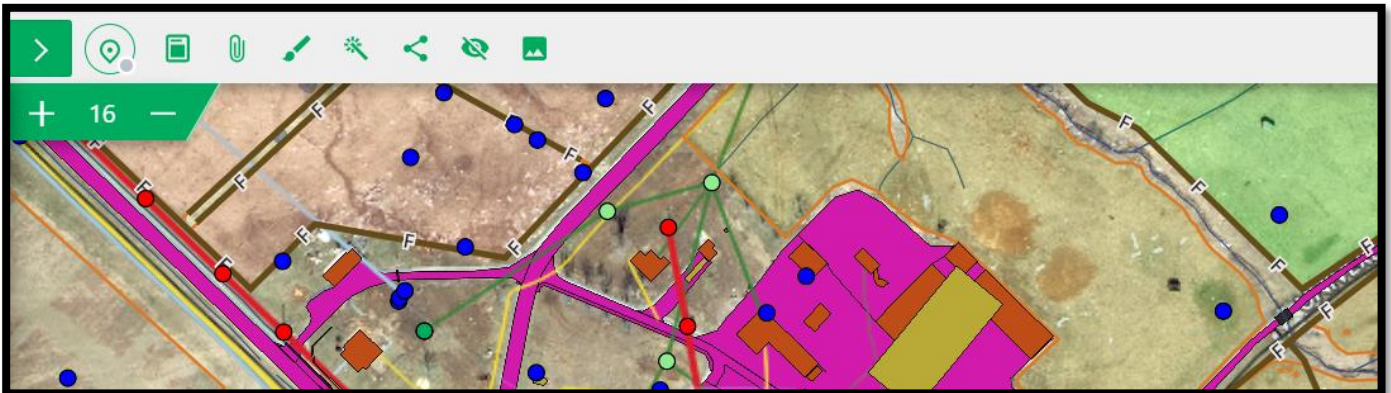
- Field Locations**
- Internal GPS
  - Bluetooth GNSS
  - Set Point
- Attach Photos**
- Standard or 360°
  - Phone or Tablet
  - 360° Camera



## Bundle a Handheld GNSS (FLX100)



- Bluetooth Connection
- Works with Android Devices
- Accuracies to 2 cm
- Pole Accessories Available



Contact Us For a Free Quote:  
Lewis Dixon: [ldixon@cdpengineers.com](mailto:ldixon@cdpengineers.com)



Easy to Use!

# Mobile Mapping System

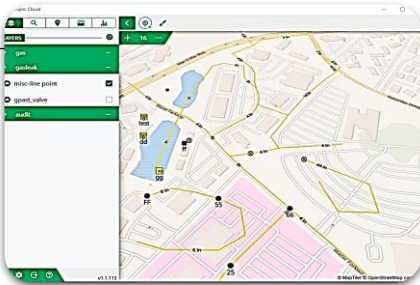
...perfect for GIS groups or dedicated mapping teams

- ❑ Project Based - Multiple Projects
- ❑ Unlimited Maps per Project
- ❑ Map Builder Included
- ❑ Form Builder Included
- ❑ Easily Download & Convert to GIS Formats
- ❑ Link and View Photos and Documents
- ❑ Capture New Features
- ❑ Edit and Draw Points, Lines, Fills

## Supports UAV Orthoimagery



### GeoSync Components



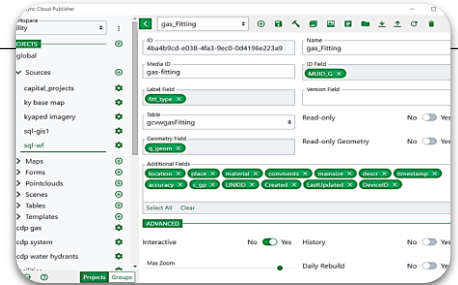
#### App

**User Interface**  
**Apple, Android, Windows**  
**Maps, Tables, 3d Scenes**  
**Media Linking / Viewing**  
**Data Delivery**



#### Z-Tools

**Geospatial Toolbox**  
**Windows Only**  
**LIDAR / Point Cloud**  
**GIS Management**  
**Edit and Draw**  
**Analysis Tools**



#### Publisher

**Cloud Management**  
**Author / Configure**  
**Windows Only**  
**Workspaces / Projects**  
**Users, Maps, Sources,**  
**Forms, Point Clouds, Scenes**



Contact Us For a Free Quote:  
 Lewis Dixon: ldixon@cdpengineers.com