



Easy to Use!

GIS Tools (Z-Tools)

...stand alone desktop GIS solution
...included with Z-Tools

\$480 / year or \$40 / month

1 Z-Tools User . 1 Cloud Publisher User . 10 GB Storage . 10 Cloud Projects

Master Layers

- Project GIS Layers (sqlite format)
- Create from scratch or import from existing GIS data

Layer Tools

- Library of geo-spatial processing tools
- Export and quality control functions

Reports / Tables

- Query master layers and create save definitions
- Export and update table attributes

GPS2GIS

- Append and update master layers from other data
- Map fields to be updated

Cloud & GIS Import

- Connect and import data from a variety of GIS sources
- Connect to GeoSync Cloud SQL Databases for import and update

Map Editing

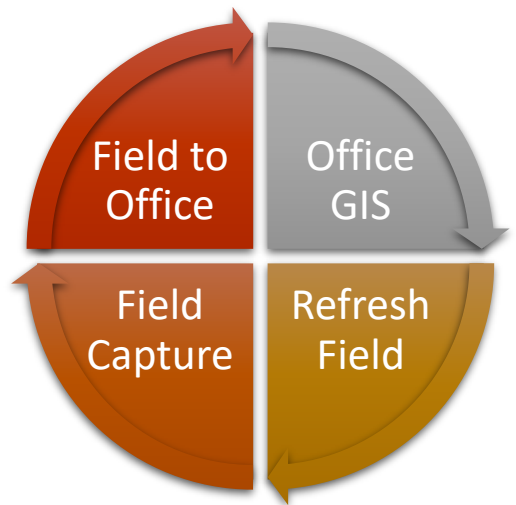
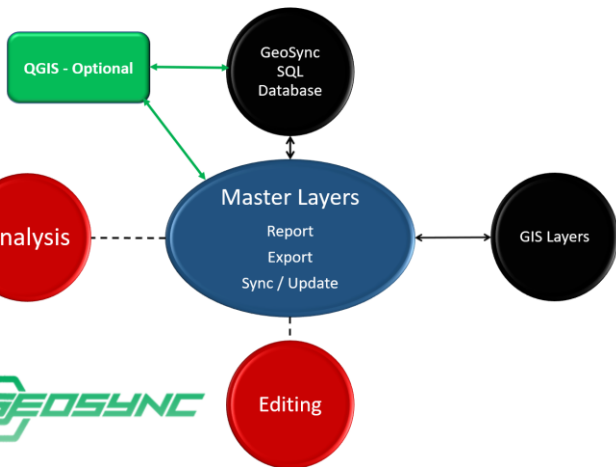
- Easy to use – draw & edit features
- Supports raster tiles as background

Cloud Map Tools

- Configure Layers
- Setup and Field Collection Forms

GIS Tools

Closes the Data Loop



Contact Us For a Free Quote:

Lewis Dixon: ldixon@cdpengineers.com



Easy to Use!

GIS Tools (Z-Tools)

...stand alone desktop GIS solution
...included with Z-Tools

\$480 / year or \$40 / month

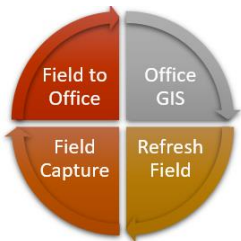
1 Z-Tools User . 1 Cloud Publisher User . 10 GB Storage . 10 Cloud Projects

Master (Project) Layers

The screenshot shows the GeoSync GIS Manager interface. The 'Master Layers' tab is active, displaying a table of layers:

ogc_fid	purpose	status	size	tranuse
6936	DISTRIBUTION		6	
6937	DISTRIBUTION		6	
6938	DISTRIBUTION		6	
6939	DISTRIBUTION		6	
6940	DISTRIBUTION		6	

The map view below the table shows a street map with various layers overlaid. A yellow callout box on the map reads "GIS Editing Made Simple!". The interface includes various toolbars and a layer list on the left side.



- android
- apple
- windows



Contact Us For a Free Quote:
Lewis Dixon: ldixon@cdpengineers.com